

Site Details:

CUCKOLDMANS FARM,
ROMAN ROAD, DARWEN, BB3
3PP

Client Ref: Graham_Anthony_Associates
Report Ref: GS-3434916_LS_1_1
Grid Ref: 371598, 420400

Map Name: County Series

Map date: 1892

Scale: 1:2,500

Printed at: 1:2,500



Surveyed 1892
Revised 1892
Edition N/A
Copyright N/A
Levelled N/A

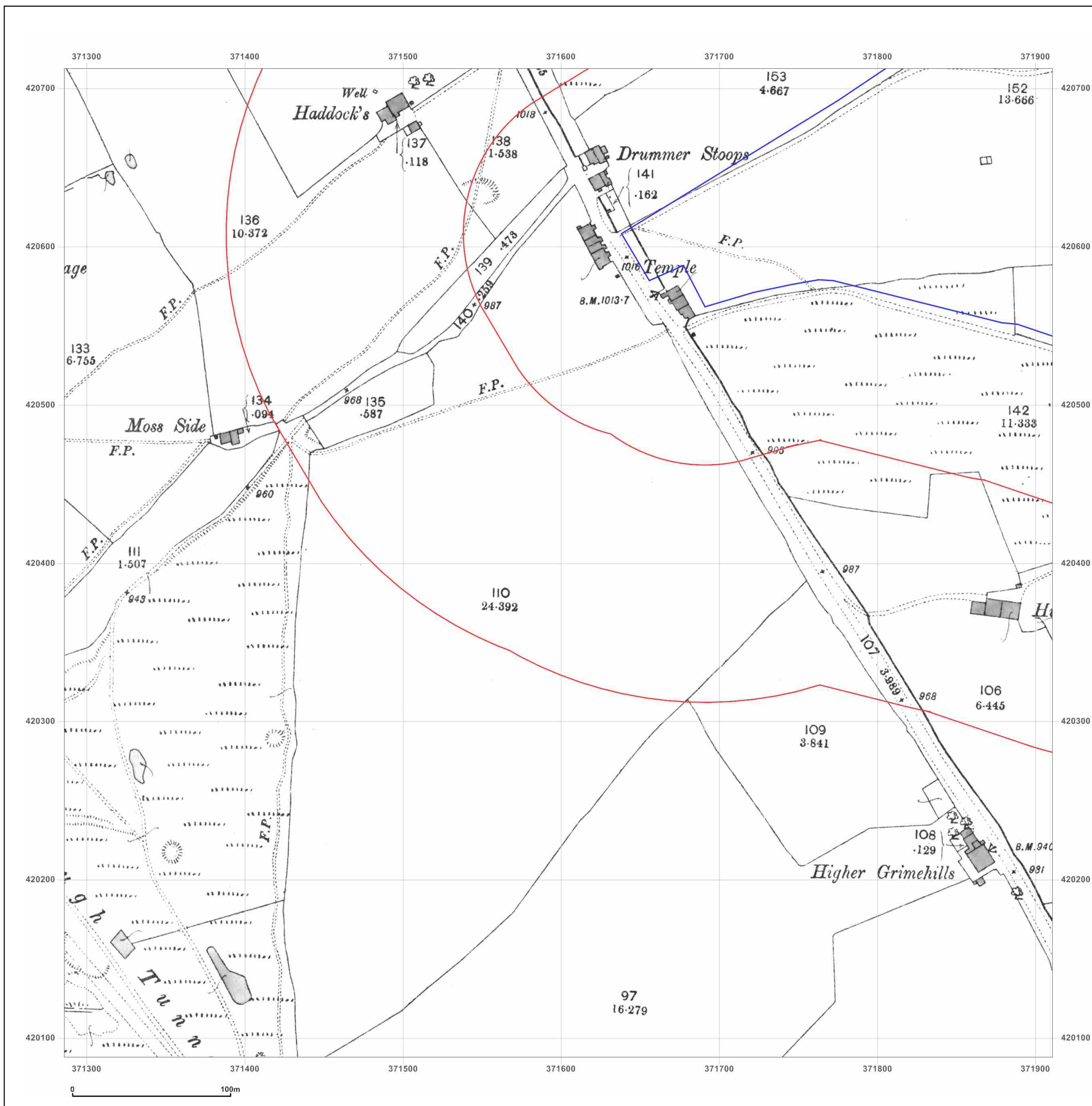


Produced by
Groundsure Insights
T: 08444 159000
E: info@groundsure.com
W: www.groundsure.com

© Crown copyright and database rights 2015 Ordnance Survey 100035207

Production date: 09 November 2016

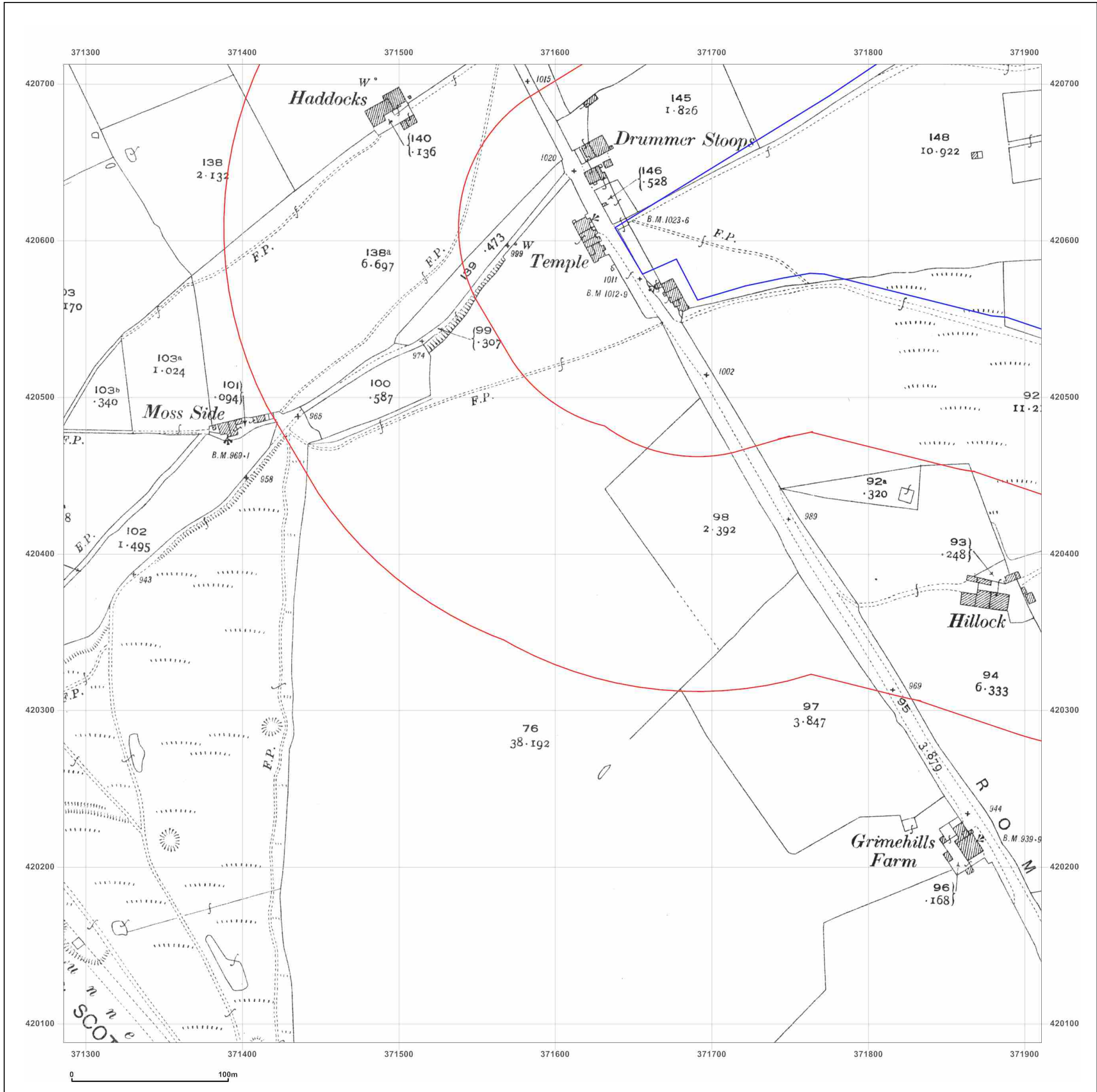
To view map legend click here [Legend](#)



Site Details:
 CUCKOLDMANS FARM,
 ROMAN ROAD, DARWEN, BB3
 3PP

Client Ref: Graham_Anthony_Associates
Report Ref: GS-3434916_LS_1_1
Grid Ref: 371598, 420400

Map Name: County Series
Map date: 1929
Scale: 1:2,500
Printed at: 1:2,500



Surveyed 1929
 Revised 1929
 Edition N/A
 Copyright N/A
 Levelled N/A

Powered by


Produced by
 Groundsure Insights
 T: 08444 159000
 E: info@groundsure.com
 W: www.groundsure.com

© Crown copyright and database rights 2015 Ordnance Survey 100035207

Production date: 09 November 2016

To view map legend click here [Legend](#)

Site Details:
 CUCKOLDMANS FARM,
 ROMAN ROAD, DARWEN, BB3
 3PP

Client Ref: Graham_Anthony_Associates
Report Ref: GS-3434916_LS_1_1
Grid Ref: 371598, 420400

Map Name: National Grid
Map date: 1960
Scale: 1:2,500
Printed at: 1:2,500



Surveyed 1960
 Revised 1960
 Edition 1962
 Copyright 1962
 Levelled 1956

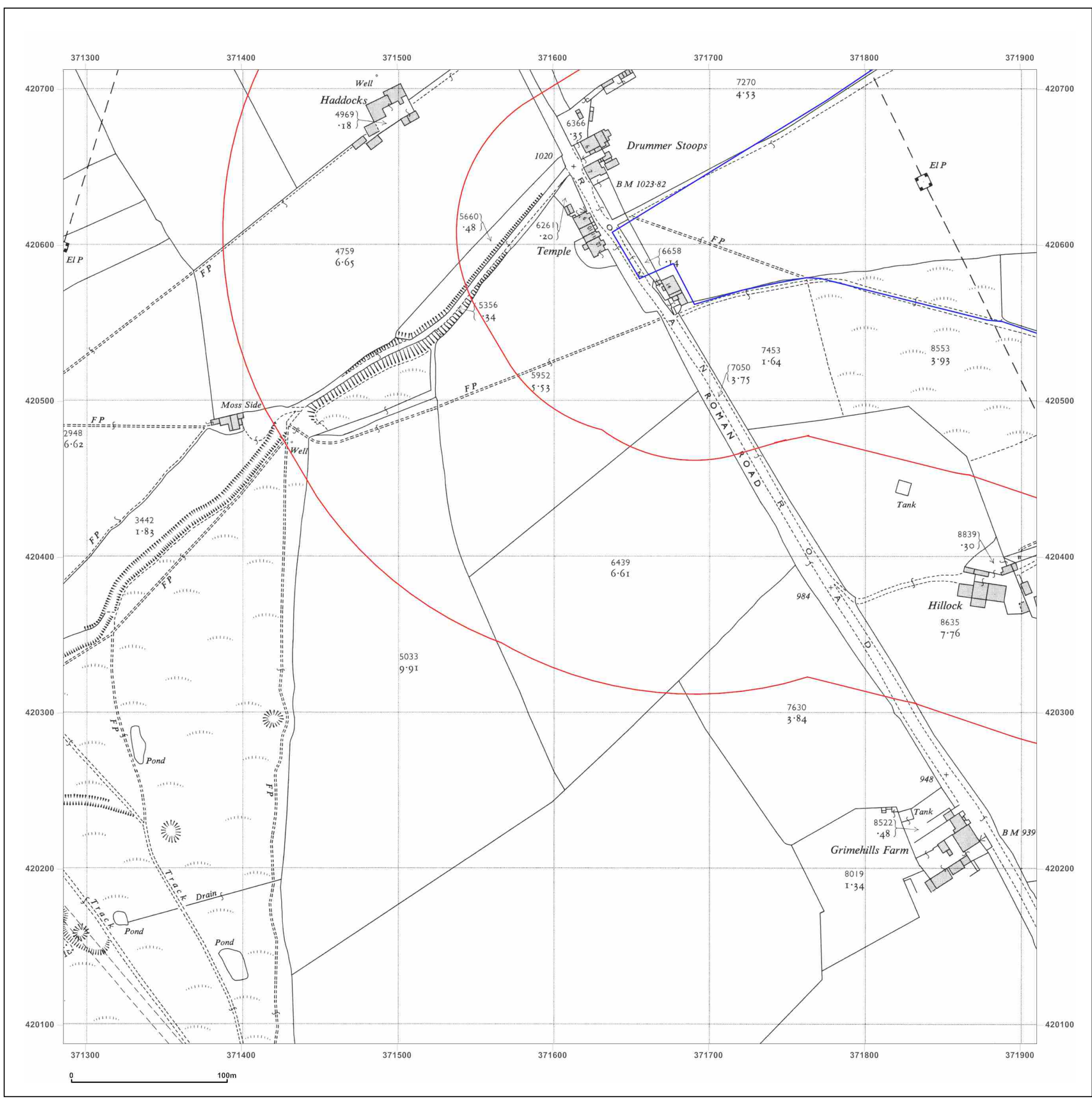
Powered by


Produced by
 Groundsure Insights
 T: 08444 159000
 E: info@groundsure.com
 W: www.groundsure.com

© Crown copyright and database rights 2015 Ordnance Survey 100035207

Production date: 09 November 2016

To view map legend click here [Legend](#)



Site Details:

CUCKOLDMANS FARM,
ROMAN ROAD, DARWEN, BB3
3PP

Client Ref: Graham_Anthony_Associates
Report Ref: GS-3434916_LS_1_1
Grid Ref: 371598, 420400

Map Name: National Grid

Map date: 1993

Scale: 1:2,500

Printed at: 1:2,500



Surveyed 1993
Revised N/A
Edition N/A
Copyright 1993
Levelled N/A



Produced by
Groundsure Insights
T: 08444 159000
E: info@groundsure.com
W: www.groundsure.com

© Crown copyright and database rights 2015 Ordnance Survey 100035207

Production date: 09 November 2016

To view map legend click here [Legend](#)

